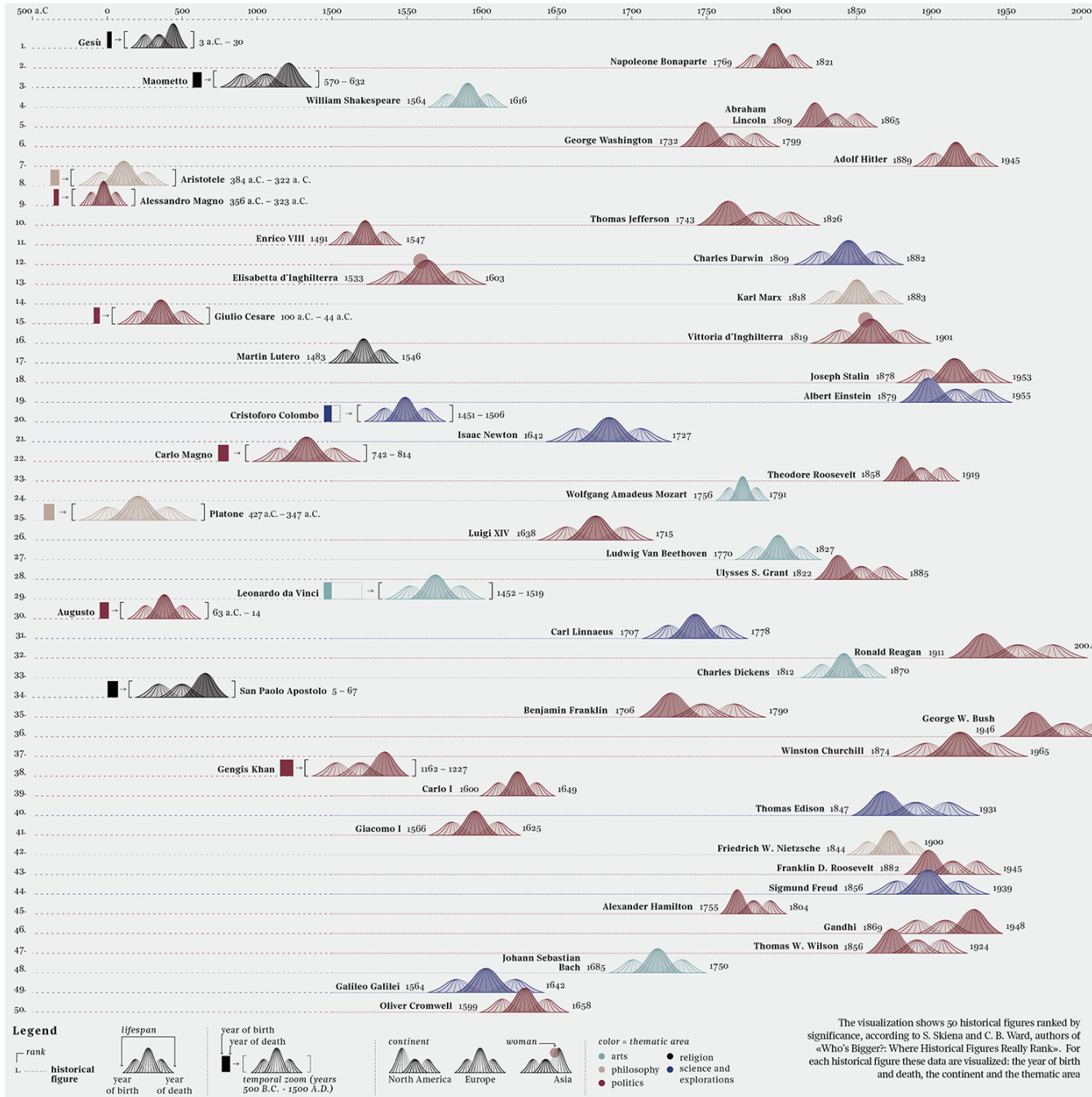


Federica Fragapane
Sky Map
 Originally published
 in *La Lettura*
 (2016/02/07)

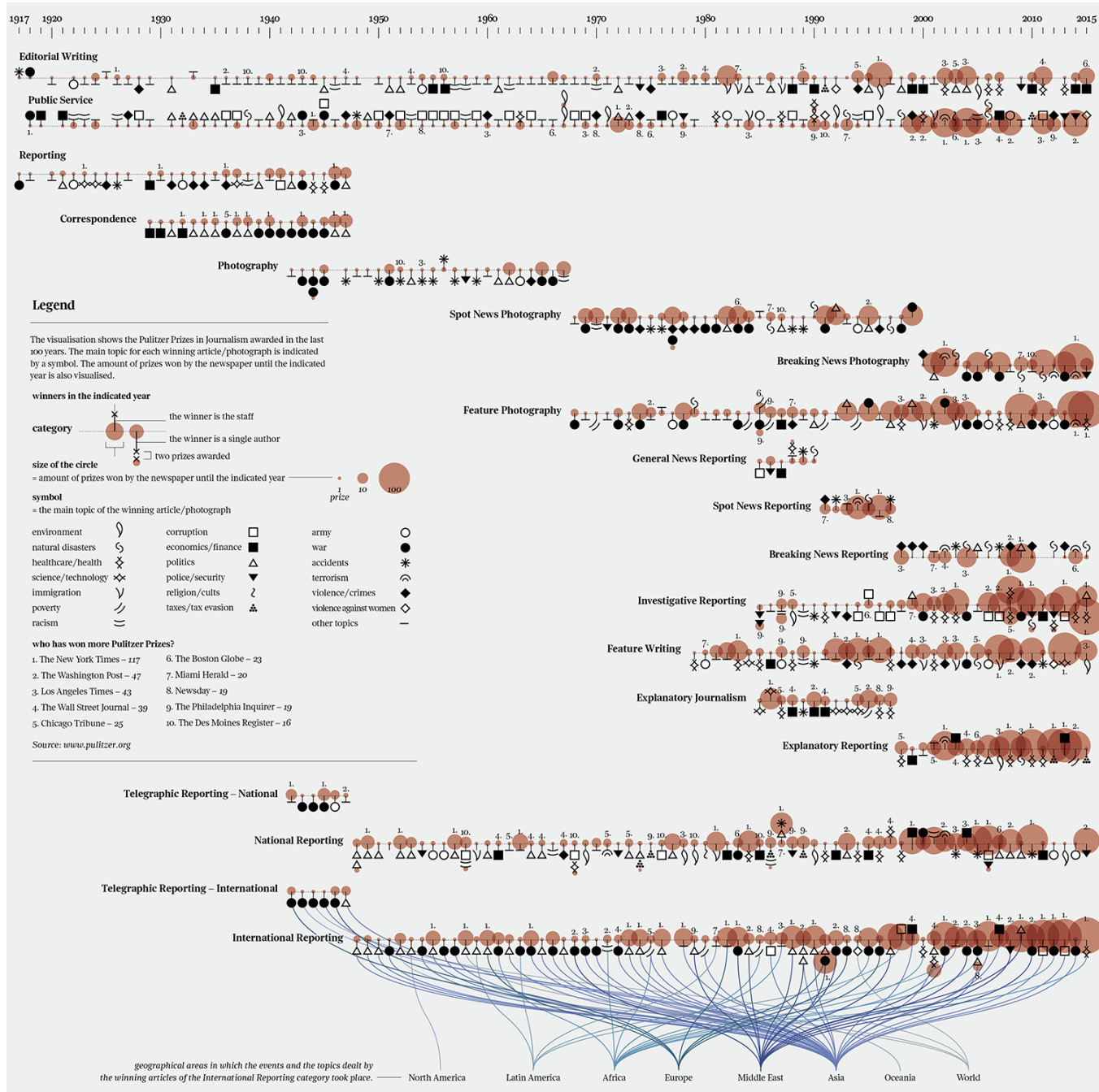




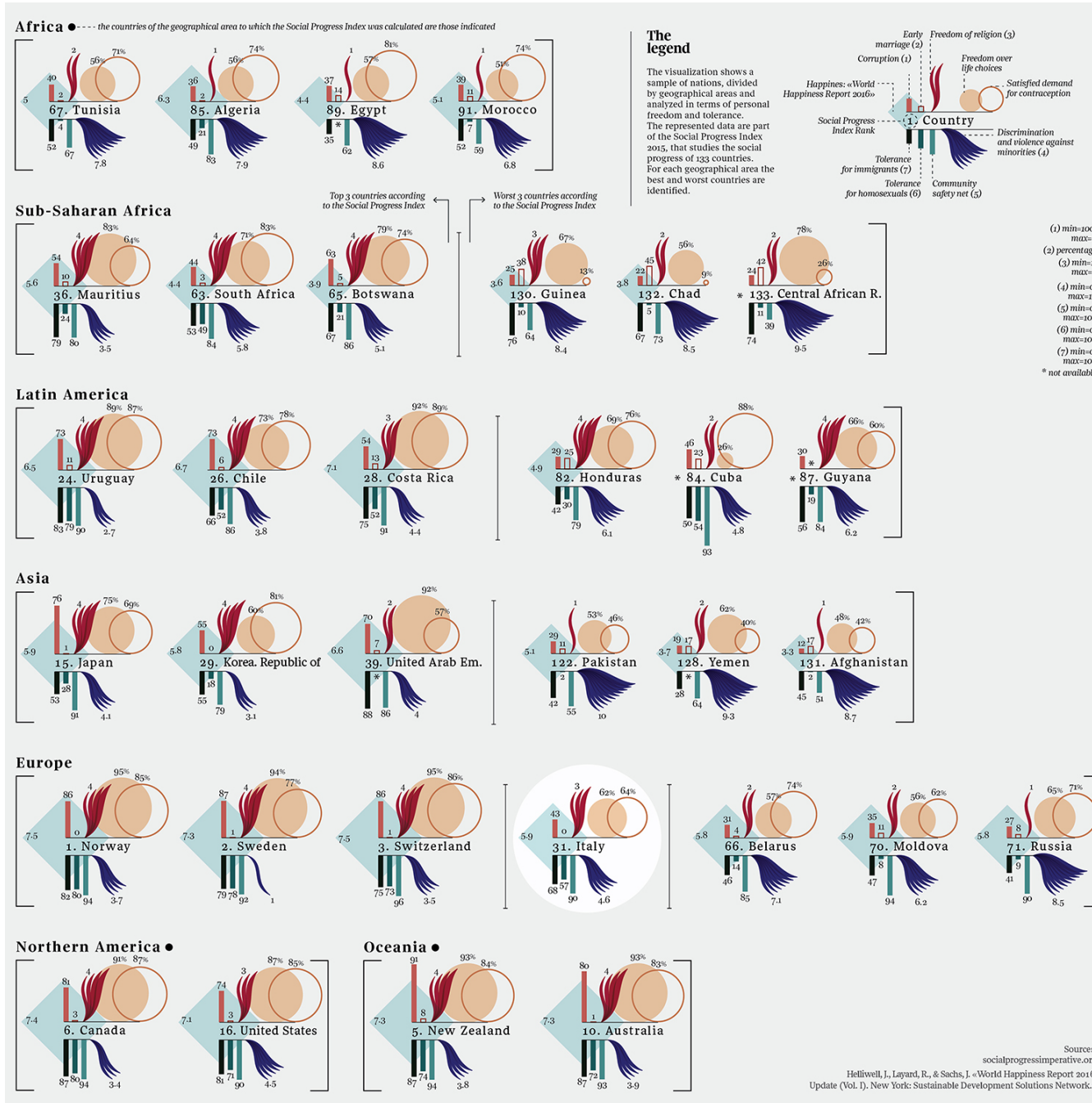
Federica Fragapane

A century of Pulitzer Prizes in Journalism

Originally published in *La Lettura* (2016/04/10)




Federica Fragapane
Social Progress Index – Freedom and Tolerance
 Originally published in *La Lettura* (2016/06/26)

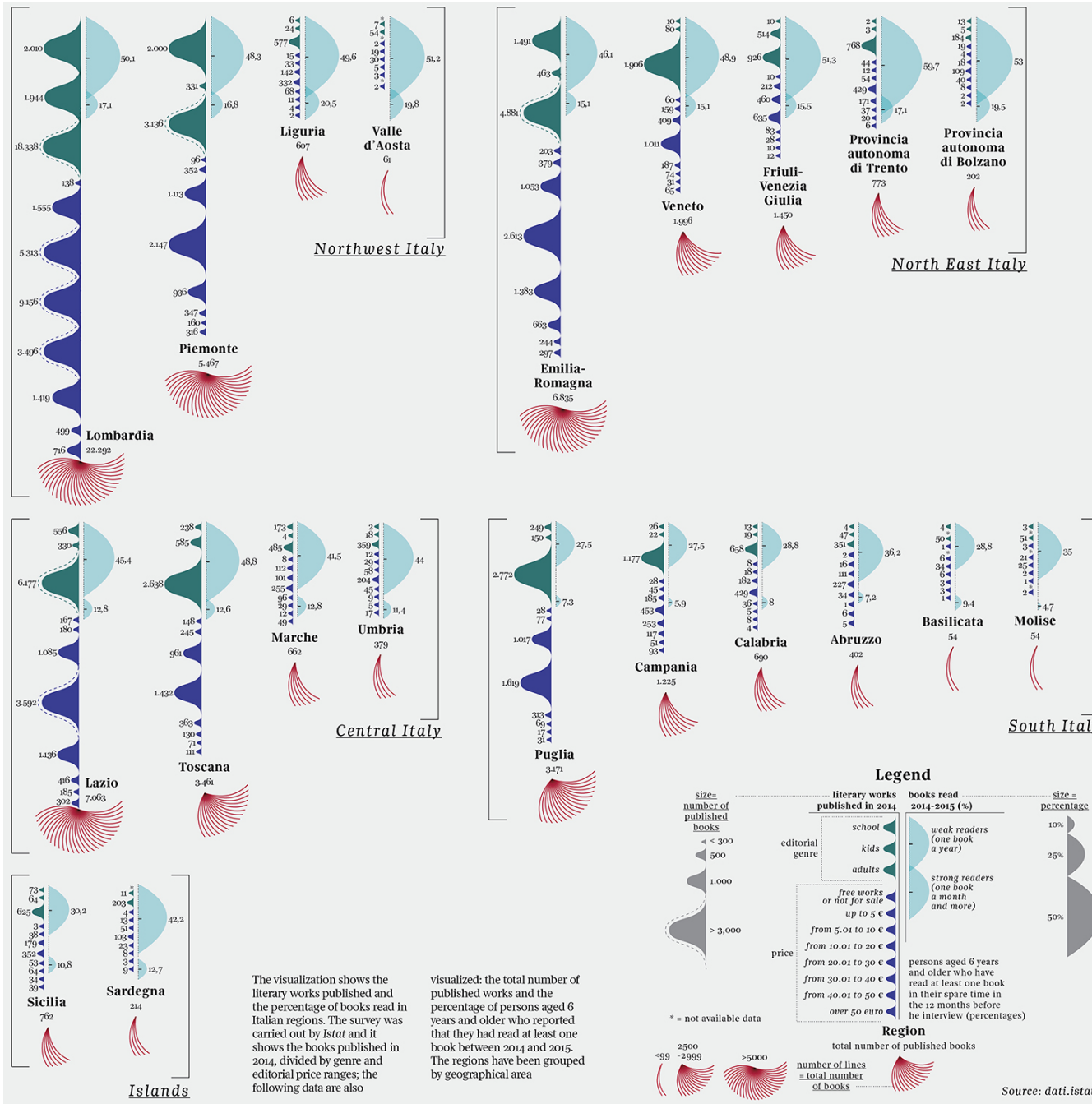


Federica Fragapane

Literary meals

Originally published
in *La Lettura*
(2016/07/24)





The visualization shows the literary works published and the percentage of books read in Italian regions. The survey was carried out by *Istat* and it shows the books published in 2014, divided by genre and editorial price ranges; the following data are also

visualized: the total number of published works and the percentage of persons aged 6 years and older who reported that they had read at least one book between 2014 and 2015. The regions have been grouped by geographical area

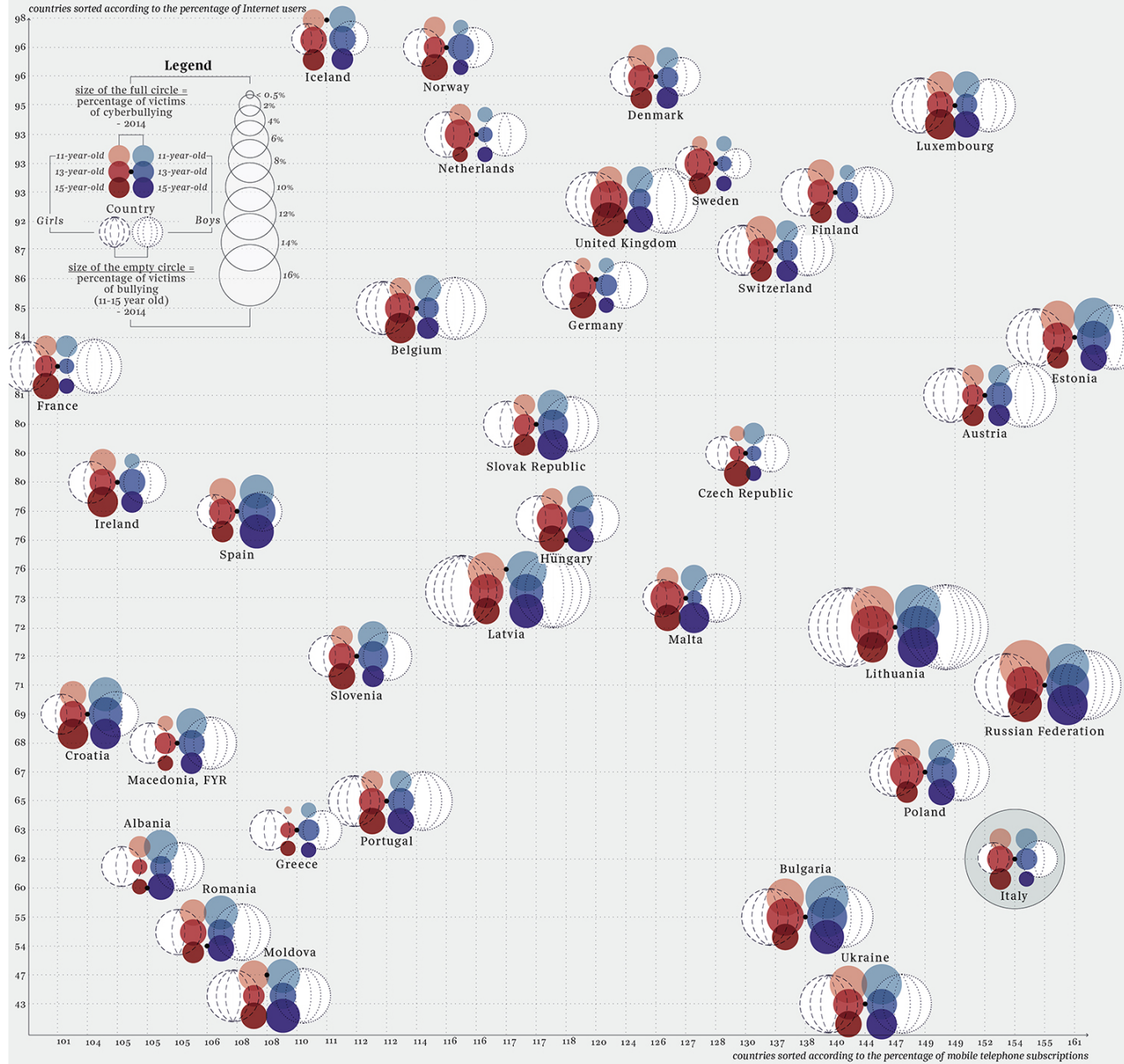
The visualization shows the victims of cyberbullying and bullying in 35 countries. The survey was conducted by World Health Organization, that

published a study on children's behavior at school age. For each country are indicated the percentage of victims of cyberbullying, divided by

sex and age, and the percentage of victims of bullying divided by sex. The nations are ordered on the horizontal axis according to the percentage of

subscriptions for mobile phones and on the vertical axis according to the percentage of Internet users.

Sources:
portal.euro.who.int;
worldbank.org



Federica Fragapane
Map of fictional places
 Originally published
 in *La Lettura*
 (2016/10/16)

The visualization shows the location of 48 places in 46 fictional works (novels, comics, video games, movies, television shows and radio drama) and its geographical location. The places were selected by travel portal justtheflight.co.uk. The actual sites are those that have provided inspiration in the creation of the place, or in which there were the shooting of the film or the television series. For each fictional destination are indicated: the author, the title, the name of the place and the name of the actual site. Every place is connected with a line to its geographical location on the map.

